
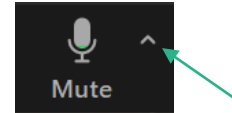


Eastern Shore of Virginia Hazard Mitigation Plan Steering Committee Meeting

- Welcome, the meeting will begin shortly!
 - Please remain muted to prevent background noise during introductory and guest presentations.
 - Difficulty with your audio? *Click the up arrow by the “Mute” mic symbol*
 - *You can also click the mic symbol to mute and unmute yourself*
 - *If you’ve called in via phone you can mute & unmute by pressing **
 - If possible, please turn your video ON so we can see the face that goes with the voice – especially during the breakout sessions. *You can do this by clicking the video camera symbol.*
 - *If you are having difficulty with your video, click the up arrow by the video camera symbol.*
 - Use the Chat feature to communicate with participants & hosts!
 - Change your name to be correct and add affiliation by clicking the ellipsis (3 dots) at the top right of your video feed or the ‘more’ option when you hover over your name in the participant list.
 - *If you cannot use the chat, please contact Ashley Mills at 757-787-2936 x127*



An aerial photograph of an industrial facility, likely a power plant or refinery, situated on a coastal peninsula. The facility features several large buildings, a tall cooling tower, and various pipes and structures. The coastline is visible on the right side, with waves breaking against the shore. The image is overlaid with a semi-transparent dark layer to make the white text stand out.

EASTERN SHORE HAZARD MITIGATION PLAN

VIRTUAL EVENT

JUNE 15, 2021



Welcome & Introductions

HMP Team

Ashley Mills, Regional Planner

Drew Williams, The Berkley Group

Jon McCoy, The Berkley Group

Tommy Hicks, The Berkley Group

Aaron Berryhill, The Berkley Group



Roll Call

Please record your attendance here:

Please use the following link or QR code

<https://arcg.is/OvrLn>



In-Kind Contributions

- For grant tracking purposes, you will need to record your work on the HMP.
- This includes:
 - Name, Position, and Organization
 - Number of Hours and Date Worked
 - Travel Distance (If Applicable)
 - Equipment Used (Computer, Printer, Copier, Other) and Description of Use
- Ashley can provide the link if needed.

In-kind Match Form

Please complete this in order for the A-NPDC to accurately track mandatory in-kind services to count as match for the Hazard Mitigation Plan update. Many of these values can be estimated and/or rounded. Thank you!

* Required

Name *

Your answer _____

Position (Title) *

Your answer _____

Locality/Agency/Organization/Company *

Your answer _____

Date OR Start of Date Range of Work *

MM DD YYYY

Funding Announcement

Virginia announces \$18 million Community Flood Preparedness Fund grant round
Grants will help communities statewide address recurrent flooding, sea level rise and extreme weather.

RICHMOND — The Virginia Department of Conservation and Recreation today announced the opening of the first grant round for the new [Virginia Community Flood Preparedness Fund](#).

During the next 90 days, communities across Virginia will be able to apply for \$18 million in grants to address the effects of recurrent flooding, sea level rise and extreme weather.

The General Assembly voted to establish the fund during the 2020 session. The fund is financed by the sale of carbon emission allowances under the Regional Greenhouse Gas Initiative, or RGGI, which Virginia joined in January 2021.

“Virginia worked hard to become a part of the Regional Greenhouse Gas Initiative, and the effort is now paying off,” said Secretary of Natural Resources and Chief Resilience Officer Matthew J. Strickler. “The Community Flood Preparedness Fund will better prepare Virginia to address the threat of floods caused by a warming climate.”

Information about the fund, eligibility rules, application procedures and instructions are available in the fund’s grant manual, which is posted at www.dcr.virginia.gov/cfpf.

“The Community Flood Preparedness Fund will be critical to implementing future projects associated with the Virginia Coastal Resilience Master Plan,” said Rear Adm. Ann Phillips (Retired), Special Assistant to the Governor for Coastal Adaptation and Protection. “As we enter another Atlantic hurricane season with ‘above average’ storms predicted, there’s no time to waste.”



What recent funding opportunities has your community secured? Do you have any advice to share regarding your experience?

ROUND TABLE



Presentation on the National Flood Insurance Program



Break

Chapter Reviews

STATUS AND UPDATES

WHAT
SIGNIFICANT
EVENT HAS
IMPACTED YOUR
COMMUNITY
SINCE
HURRICANE
SANDY

Chapter 1- Hazards on the Shore

Chapter 2 - 3



Planning Process



Risk Assessment

Chapter 4-7


High Wind

Coastal
Erosion

Coastal
Flooding

Stormwater

Pandemic
(new)



Chapter 8

GOAL- MOVING COUNTY AND LOCAL
INFORMATION TO THE RESPECTIVE
CHAPTERS

Chapter 9-26



County and Local Chapter



Questions

Chapter 27-30



Mitigation



Help

Localities Update

Town of Nassawadox

Town of Painter

Town of Eastville

Town of Cheriton

Town of Cape Charles

Town of Wachapreague


Town of Bloxom

Working With:

Accomack County

Northampton County

Regional Mitigation Objectives



<https://arcg.is/bf54K>

Timeline

POST FEED BACK MEETING AFTER VDEM REVIEW

A wide-angle photograph of a coastal dune landscape. A wooden boardwalk, made of light-colored planks, winds from the foreground into the distance, curving to the right. The dunes are covered in green grass and some purple heather. In the background, there are more dunes and a line of trees under a grey, overcast sky. The text "Next Steps" is overlaid in white serif font on the left side of the image, with a thin white horizontal line underneath it.

Next Steps
